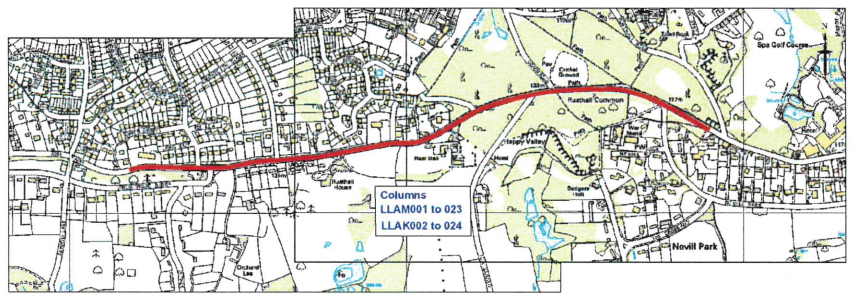
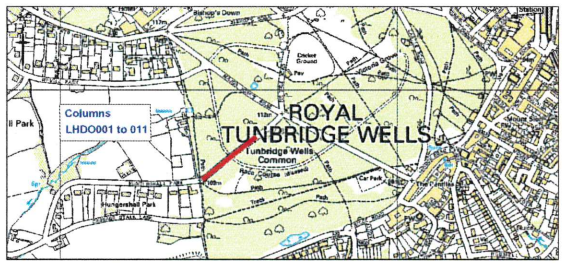


**KEY**

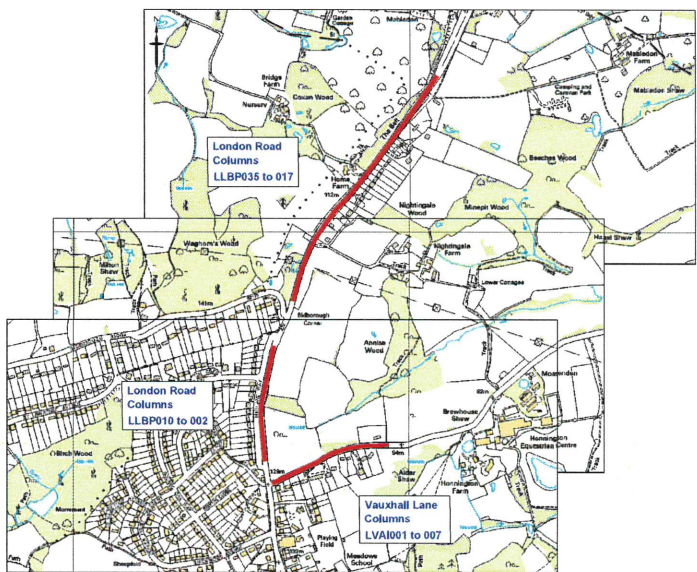
- Extent of Columns to be switched off.
- LLBP035 Column Ref No. of columns to be switched off.



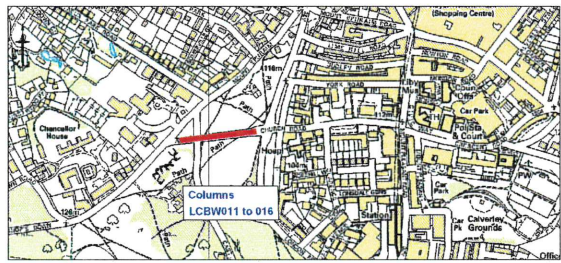
A264 Langton Road



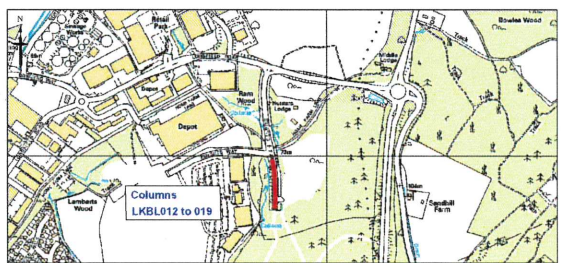
Hungershall Park



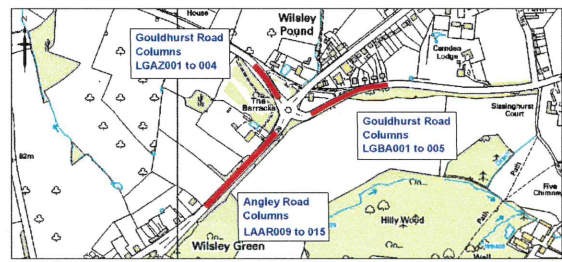
A26 London Road. Southborough.  
Vauxhall Lane. Southborough



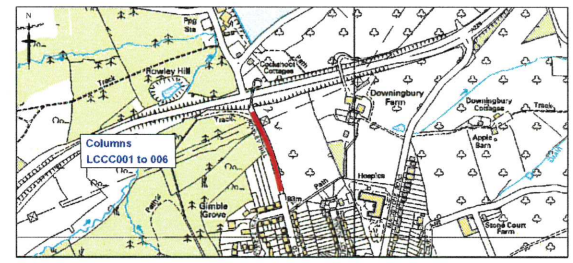
Church Road



Knights Park



A262 Gouldhurst Road. Cranbrook  
A229 Angley Road. Cranbrook



Old Church Road, Pembury.

**TUNBRIDGE WELLS**

1	22/01/2015	Issue changed to indicate switch off	HC	GH	GH
0	08/12/2012		HC	GH	GH
0	08/06/2012	Prepared for inclusion	Drawn	Checked	Approved



Kent County Council  
Ashford Highway Depot, Javelin Way,  
Ashford, Kent, TN24 6AD  
Tel: 08458 247 800

Project: Safe and Sensible Street Lighting  
Phase 1  
Trial Switch Off of Surplus Lights

Drawing title: Location Plan  
Tunbridge Wells

Drawing status: For Consultation  
Scale: Not to Scale Do not scale

Drawing number: KCC/HL/ESP/Tun.Wells/01  
Rev: 1

This drawing is not to be used in whole or part other than for the intended purpose and project as defined on this drawing. Refer to the contract for full terms and conditions.